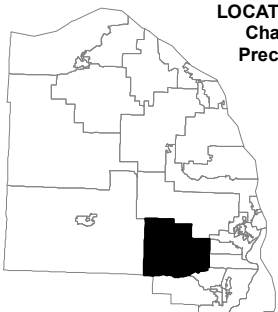


CHAPMAN PRECINCT: 47








Congressional District One
Representative District 31
Senate District 16



LOCATION MAP Chapman Precinct 47



Legend

-  Post Office
-  City Hall
-  Library
-  Schools
-  Precinct Boundaries
-  City Limits
-  City UGB

Columbia County



Columbia County GIS - August 2022

This map was produced from the Columbia County GIS database to support its governmental activities and was designed for informational purposes only. It may not be suitable for legal, engineering or surveying uses. The information contained on this map is gathered from various sources. Columbia County assumes no responsibility with regard to the selection, performance or use of information on this map and does not guarantee the accuracy of the datasets. Any use of, or actions taken based upon this information, is done entirely at the user's risk.
Columbia County Elections (503-397-7214)