

BEFORE THE BOARD OF COUNTY COMMISSIONERS
FOR COLUMBIA COUNTY, OREGON

In the Matter of Adopting a Fee for)
Copies of the Scanned Assessor's)
Tax Lot Maps)

ORDER NO. 28-2002

WHEREAS, the County Assessor has recently received several requests for scanned images of Assessor's tax lot maps; and

WHEREAS, the County Assessor has advised that such a list can be computer generated with a short amount of staff time and the list provided in electronic format, via diskette, at a nominal cost; and


WHEREAS, the County Assessor has requested that the Board of Commissioners set a fee for each set of scanned tax lot maps provided:

NOW, THEREFORE, IT IS HEREBY ORDERED as follows:

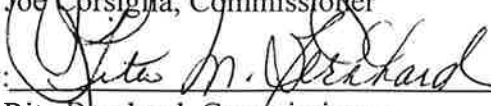
1. A fee of \$10.00 shall be charged for each set of scanned tax lot maps provided.
2. This fee shall be in effect from the date of this Order through May 31, 2002.
3. This fee is for the set of scanned tax lot maps only, and does not include or apply to any other list or report which may be provided by the County Assessor.

Dated at St. Helens, Oregon, this 22nd day of May, 2002.

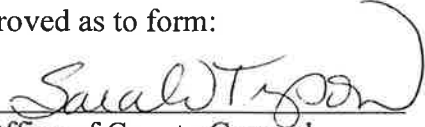
BOARD OF COUNTY COMMISSIONERS
FOR COLUMBIA COUNTY, OREGON

By: 
Anthony Hyde, Chair

By: 
Joe Corsiglia, Commissioner

By: 
Rita Bernhard, Commissioner

Approved as to form:

By: 
Office of County Counsel

ORDER NO. 28-2002